






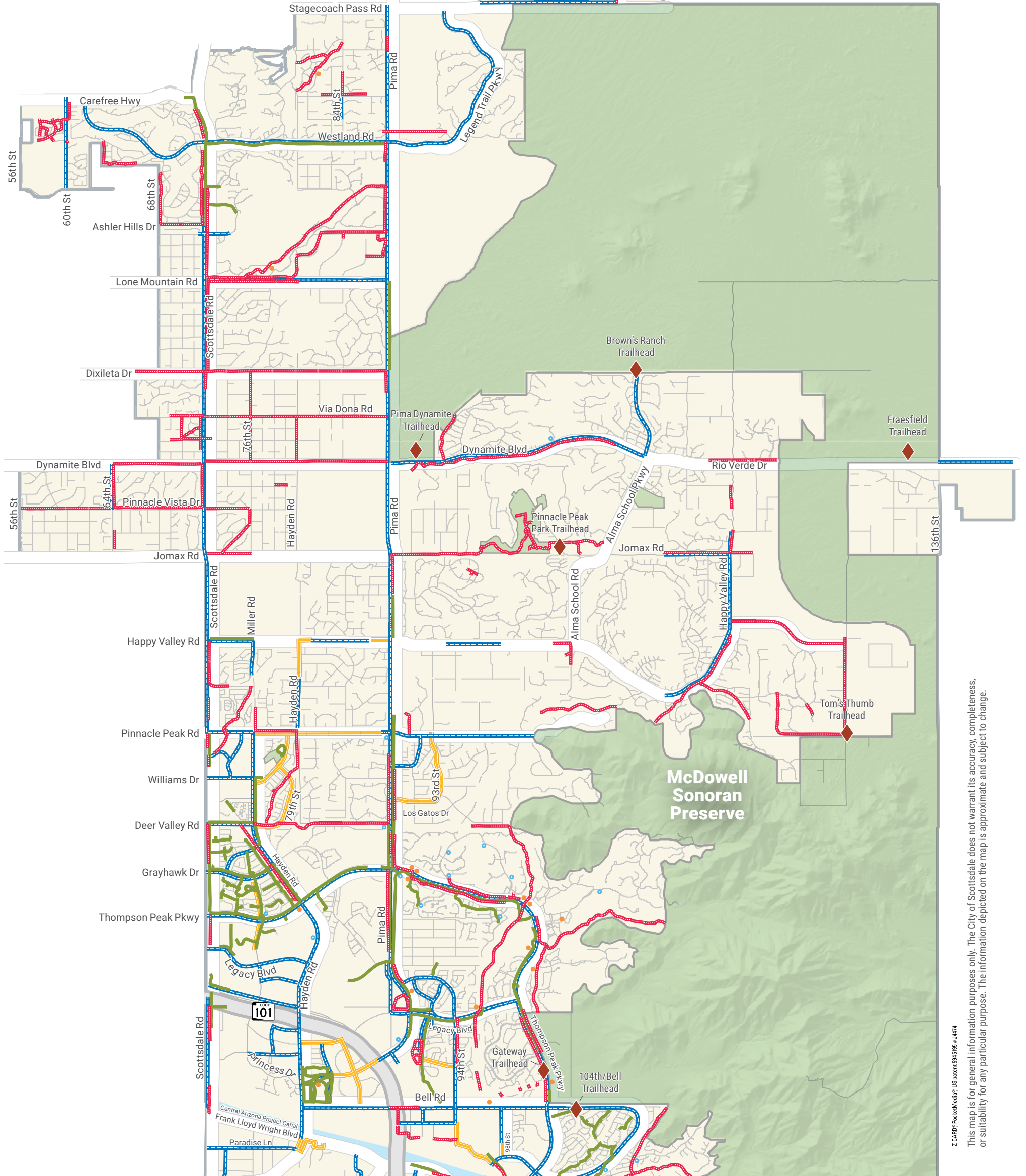


**NORTH OF FRANK LLOYD WRIGHT BLVD.**  
(SOUTH OF FRANK LLOYD WRIGHT BLVD. ON REVERSE)

-  Unpaved Trail
-  Bike Lane
-  Bike Route
-  Multiuse Path
-  Preserve Trailhead
-  Bridges
-  Tunnels



APPROXIMATE SCALE  
1 MILE



Z-CARD® PocketMedia® US patent 5945195 # 4474  
 This map is for general information purposes only. The City of Scottsdale does not warrant its accuracy, completeness, or suitability for any particular purpose. The information depicted on the map is approximate and subject to change.





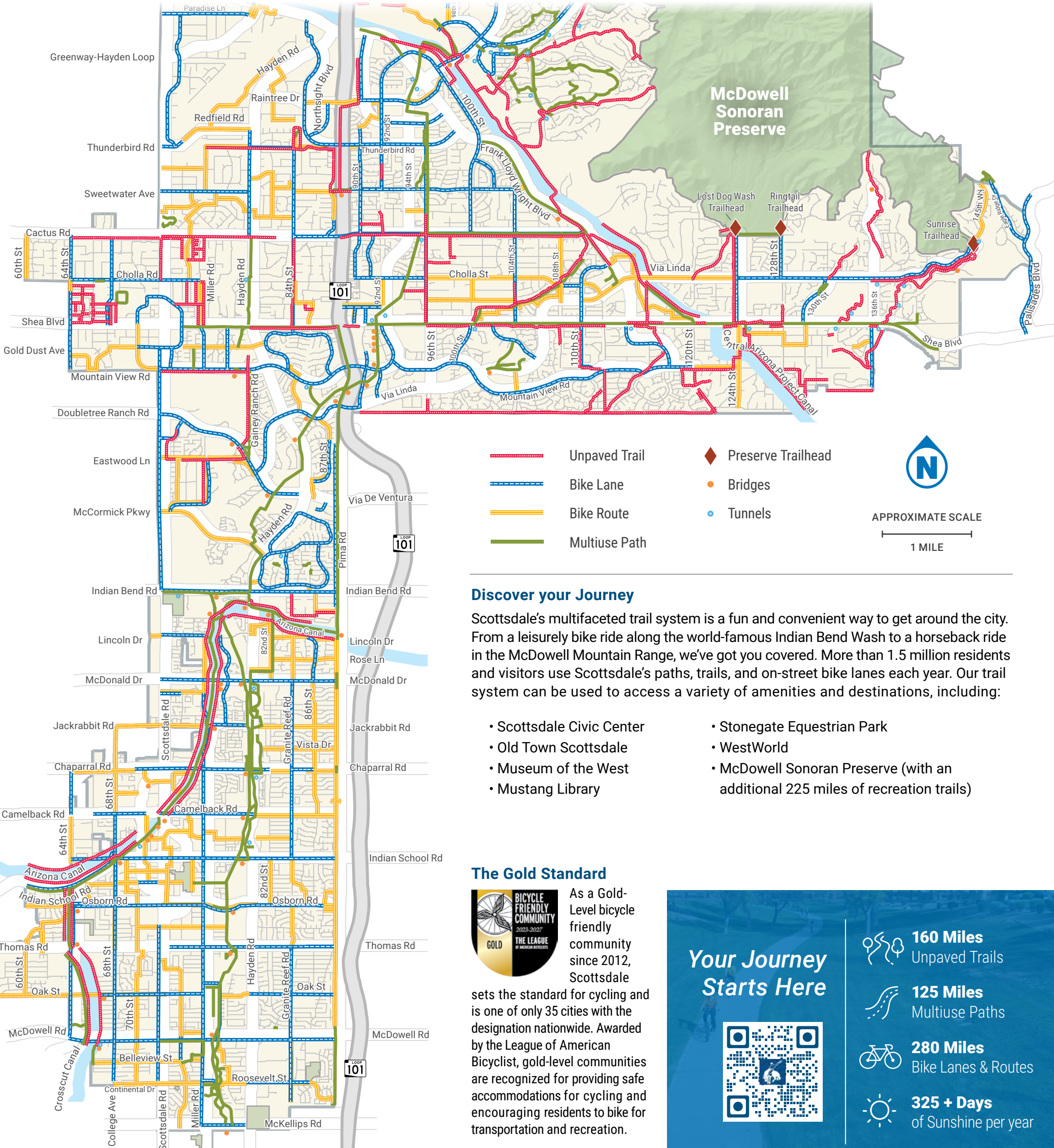
CITY OF  
**SCOTTSDALE**



Discover Scottsdale's Urban Oasis

**SOUTH OF FRANK LLOYD WRIGHT BLVD.**

(NORTH OF FRANK LLOYD WRIGHT BLVD. ON REVERSE)



- - - Unpaved Trail
- - - Bike Lane
- Bike Route
- Multiuse Path
- ◆ Preserve Trailhead
- Bridges
- Tunnels



APPROXIMATE SCALE  
1 MILE

**Discover your Journey**

Scottsdale's multifaceted trail system is a fun and convenient way to get around the city. From a leisurely bike ride along the world-famous Indian Bend Wash to a horseback ride in the McDowell Mountain Range, we've got you covered. More than 1.5 million residents and visitors use Scottsdale's paths, trails, and on-street bike lanes each year. Our trail system can be used to access a variety of amenities and destinations, including:

- Scottsdale Civic Center
- Old Town Scottsdale
- Museum of the West
- Mustang Library
- Stonegate Equestrian Park
- WestWorld
- McDowell Sonoran Preserve (with an additional 225 miles of recreation trails)


**The Gold Standard**



As a Gold-Level bicycle friendly community since 2012, Scottsdale

sets the standard for cycling and is one of only 35 cities with the designation nationwide. Awarded by the League of American Bicyclists, gold-level communities are recognized for providing safe accommodations for cycling and encouraging residents to bike for transportation and recreation.

**Your Journey Starts Here**



**160 Miles**  
Unpaved Trails

**125 Miles**  
Multiuse Paths

**280 Miles**  
Bike Lanes & Routes

**325 + Days**  
of Sunshine per year